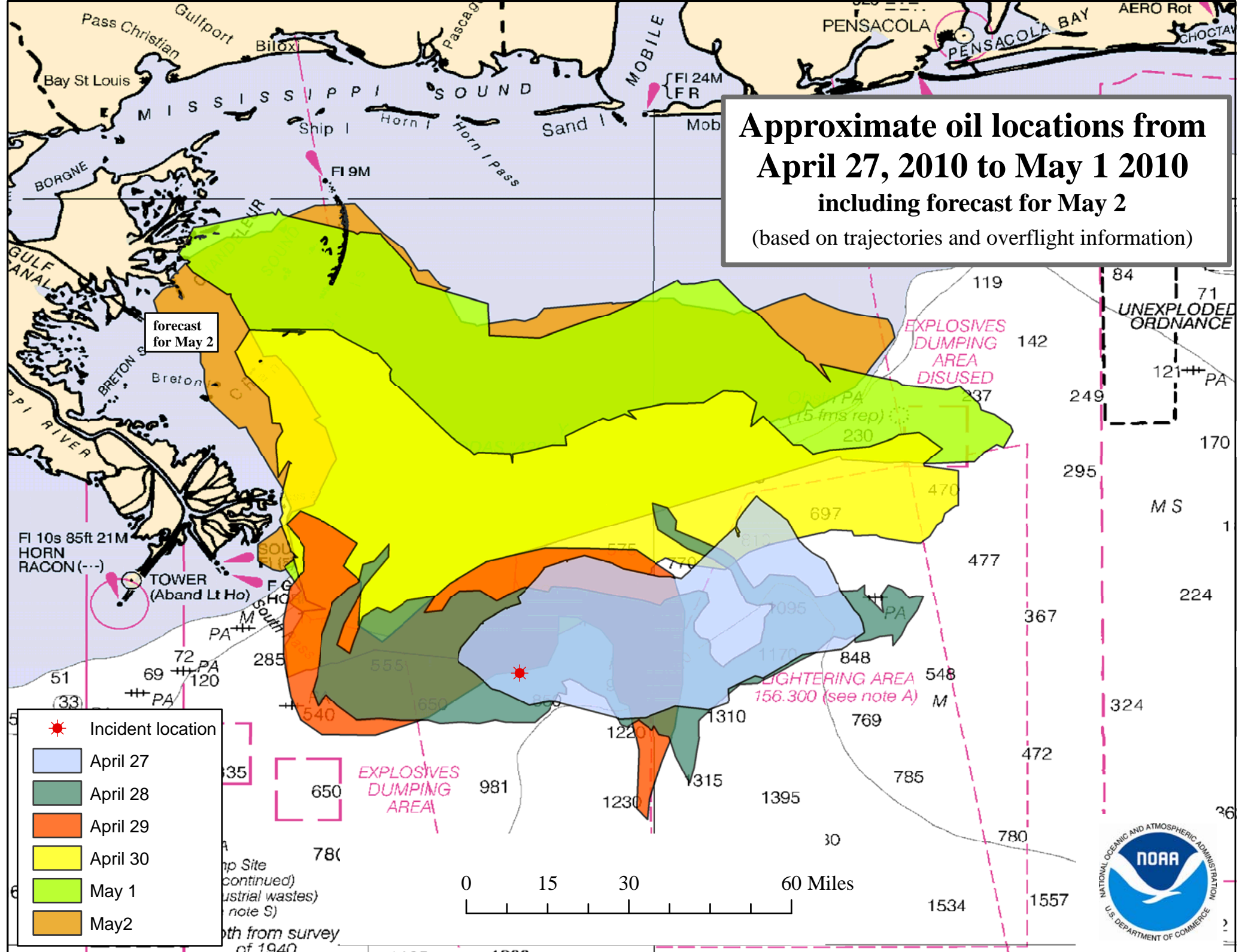









Approximate oil locations from April 27, 2010 to May 1 2010 including forecast for May 2 (based on trajectories and overflight information)



forecast for May 2

EXPLOSIVES DUMPING AREA DISUSED

LIGHTNING AREA 156.300 (see note A)

-  Incident location
-  April 27
-  April 28
-  April 29
-  April 30
-  May 1
-  May 2

0 15 30 60 Miles

